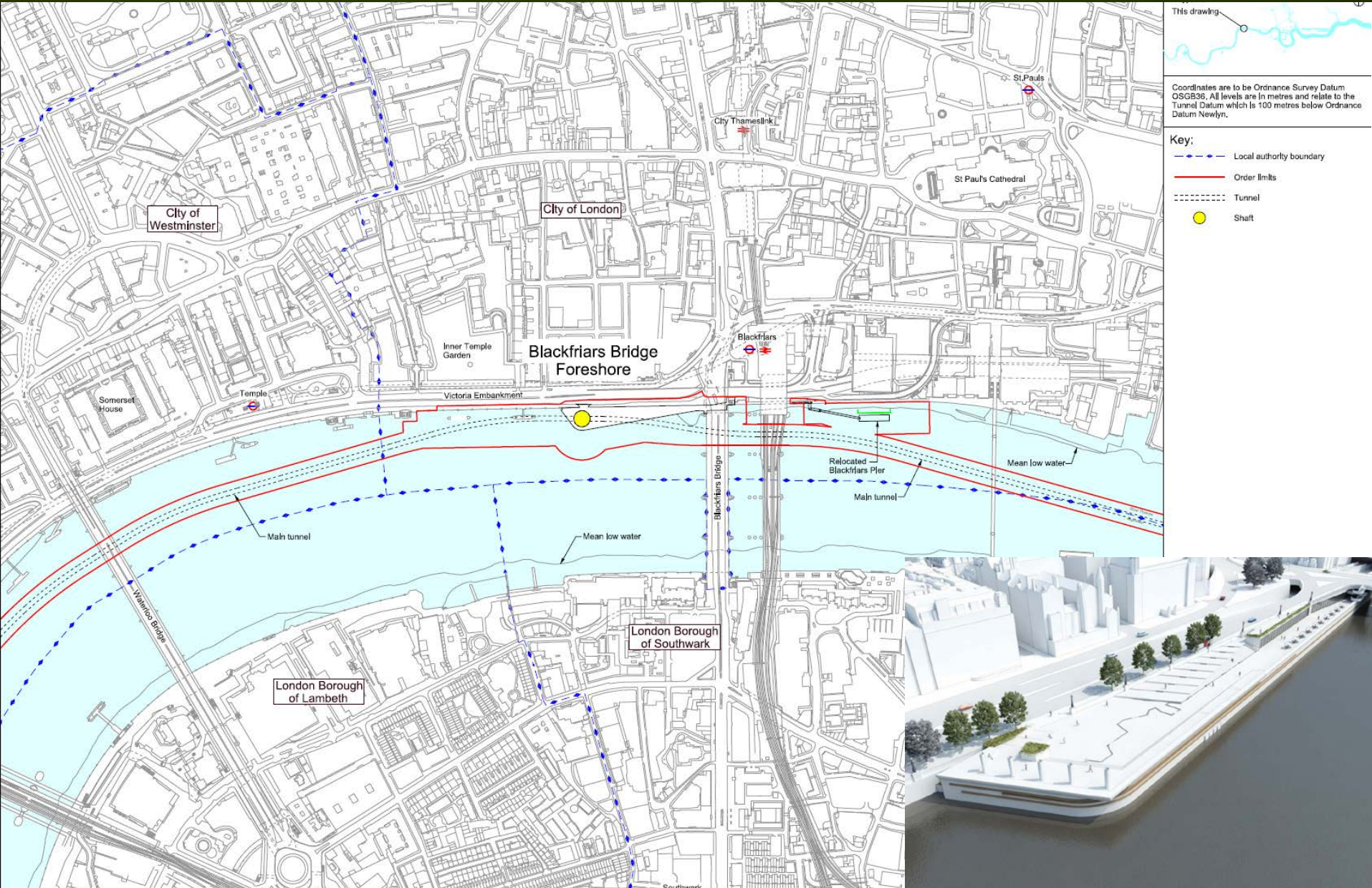
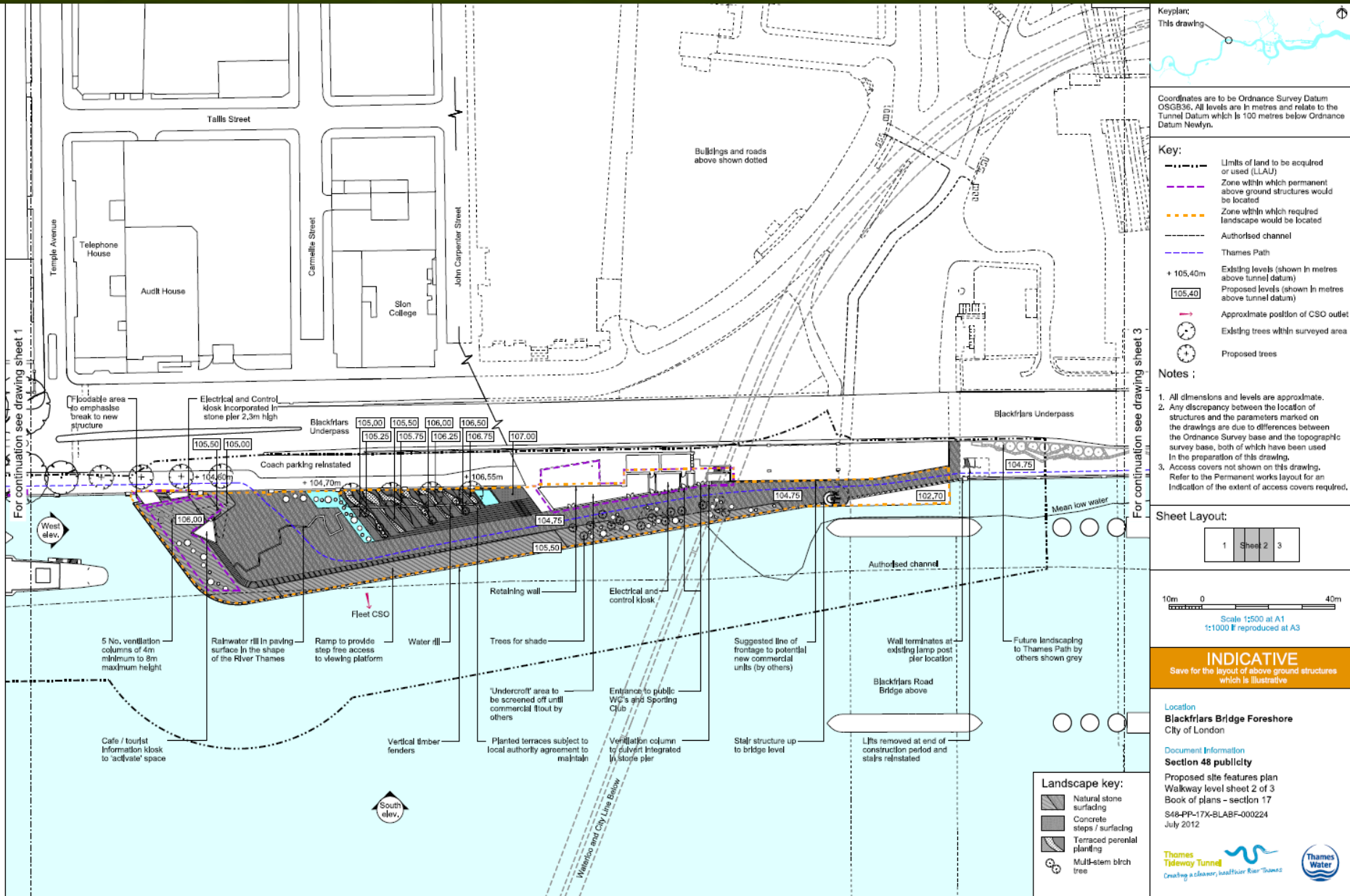


Thames Tideway Tunnel Consultation



Location Plan

Thames Tideway Tunnel Consultation



Indicative proposals for Blackfriars foreshore

Thames Tideway Tunnel Consultation



Coordinates are to be Ordnance Survey Datum OSGB36. All levels are in metres and relate to the Tunnel Datum which is 100 metres below Ordnance Datum Newlyn.

- Key:**
- Limits of land to be acquired or used (LLAU)
 - Zone within which permanent above ground structures would be located
 - Zone within which required landscape would be located
 - Authorised channel
 - Thames Path
 - + 105.40m Existing levels (shown in metres above tunnel datum)
 - 105.40 Proposed levels (shown in metres above tunnel datum)
 - Proposed trees

- Notes:**
1. All dimensions and levels are approximate.
 2. Any discrepancy between the location of structures and the parameters marked on the drawings are due to differences between the Ordnance Survey base and the topographic survey base, both of which have been used in the preparation of this drawing.
 3. Access covers not shown on this drawing. Refer to the Permanent works layout for an indication of the extent of access covers required.

Sheet Layout:

1	2	Sheet 3
---	---	---------

10m 0 40m

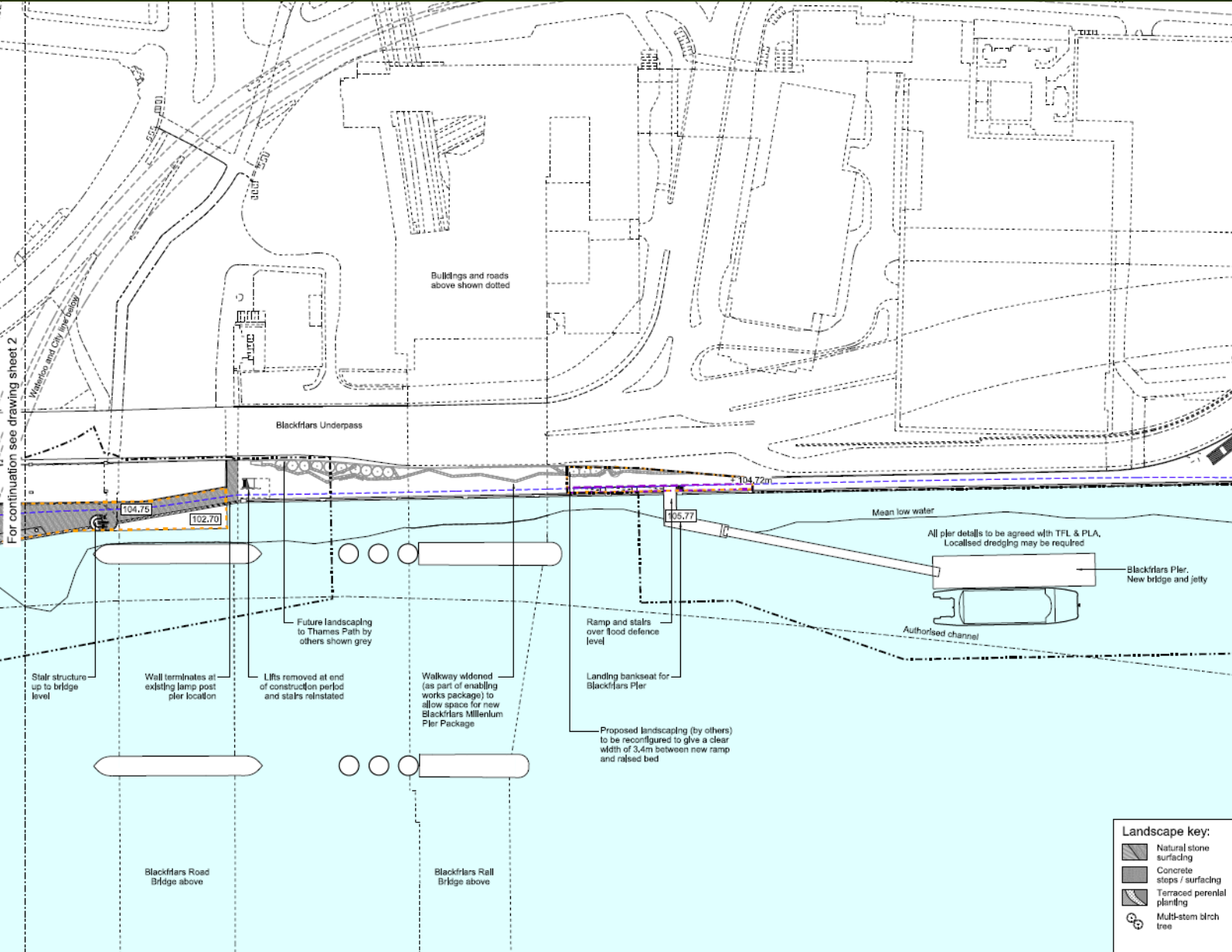
Scale 1:500 at A1
1:1000 if reproduced at A3

INDICATIVE
Save for the layout of above ground structures which is illustrative

Location
Blackfriars Bridge Foreshore
City of London

Document Information
Section 48 publicity
Proposed site features plan
Walkway level sheet 3 of 3
Book of plans - section 17
S48-PP-17X-BLAF-000225
July 2012

- Landscape key:**
- Natural stone surfacing
 - Concrete steps / surfacing
 - Terraced perennial planting
 - Multi-stem birch tree



For continuation see drawing sheet 2

Indicative proposals for Blackfriars Pier relocation

Thames Tideway Tunnel Consultation



Indicative proposals

Thames Tideway Tunnel Consultation



Indicative proposals

